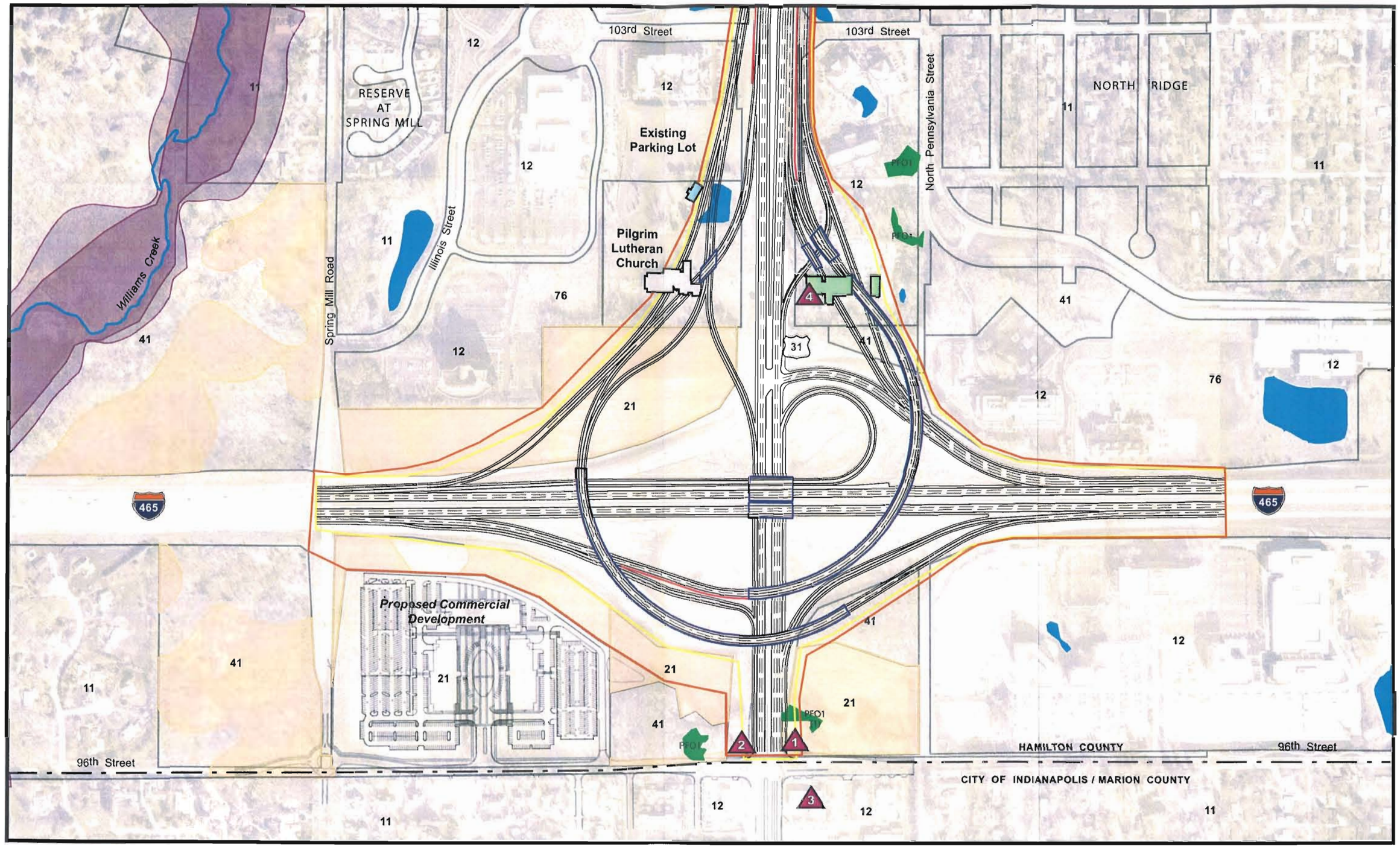

US31 IMPROVEMENT PROJECT

0 100 200 400 600 800 Feet

Aerial Source: Hamilton County
Flood Information Source: FEMA

APPENDIX B: SHEET 1
Environmental Features: Preferred Alternative
Alternative F4 (Modified)

Preferred Alternative and Mitigation Package
Hamilton County, Indiana

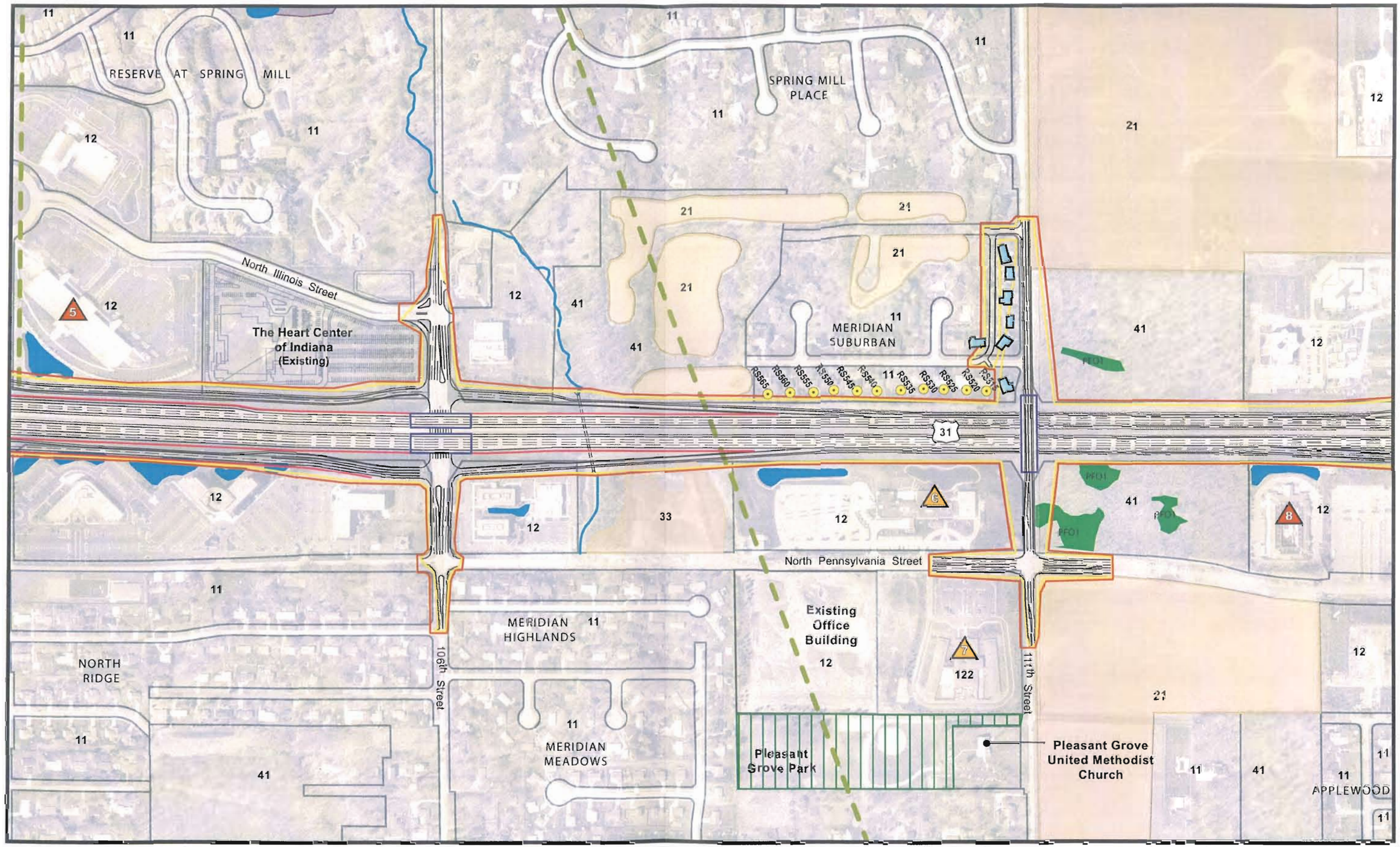

US31 IMPROVEMENT PROJECT

0 100 200 400 600 800 Feet

Aerial Source: Hamilton County
Flood Information Source: FEMA

APPENDIX B: SHEET 2
Environmental Features: Preferred Alternative
Alternative F4 (Modified)
Preferred Alternative and Mitigation Package
Hamilton County, Indiana

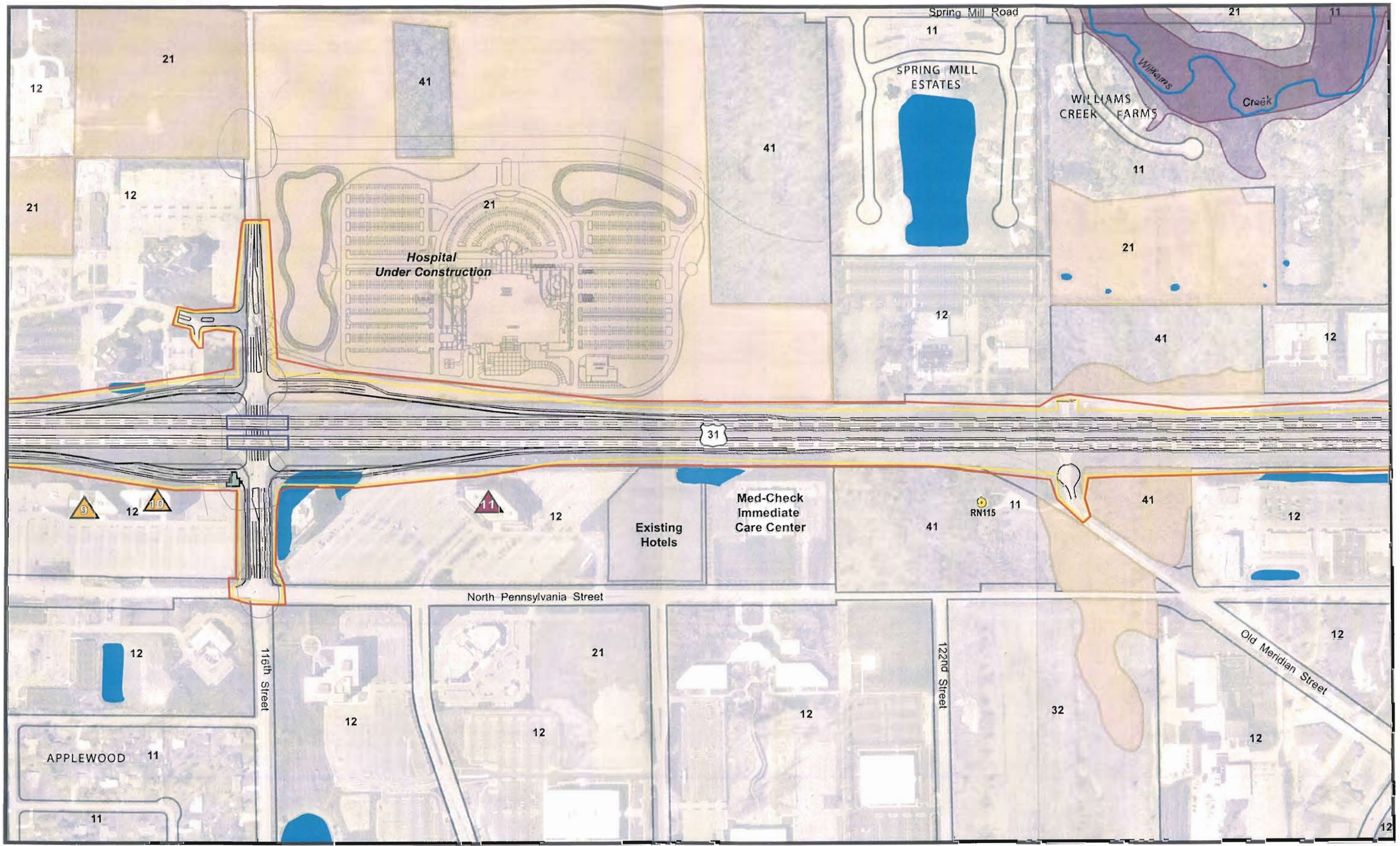

US31 IMPROVEMENT PROJECT

0 100 200 400 600 800 Feet

Aerial Source: Hamilton County
Flood Information Source: FEMA

APPENDIX B: SHEET 3
Environmental Features: Preferred Alternative
Alternative F4 (Modified)

Preferred Alternative and Mitigation Package
Hamilton County, Indiana

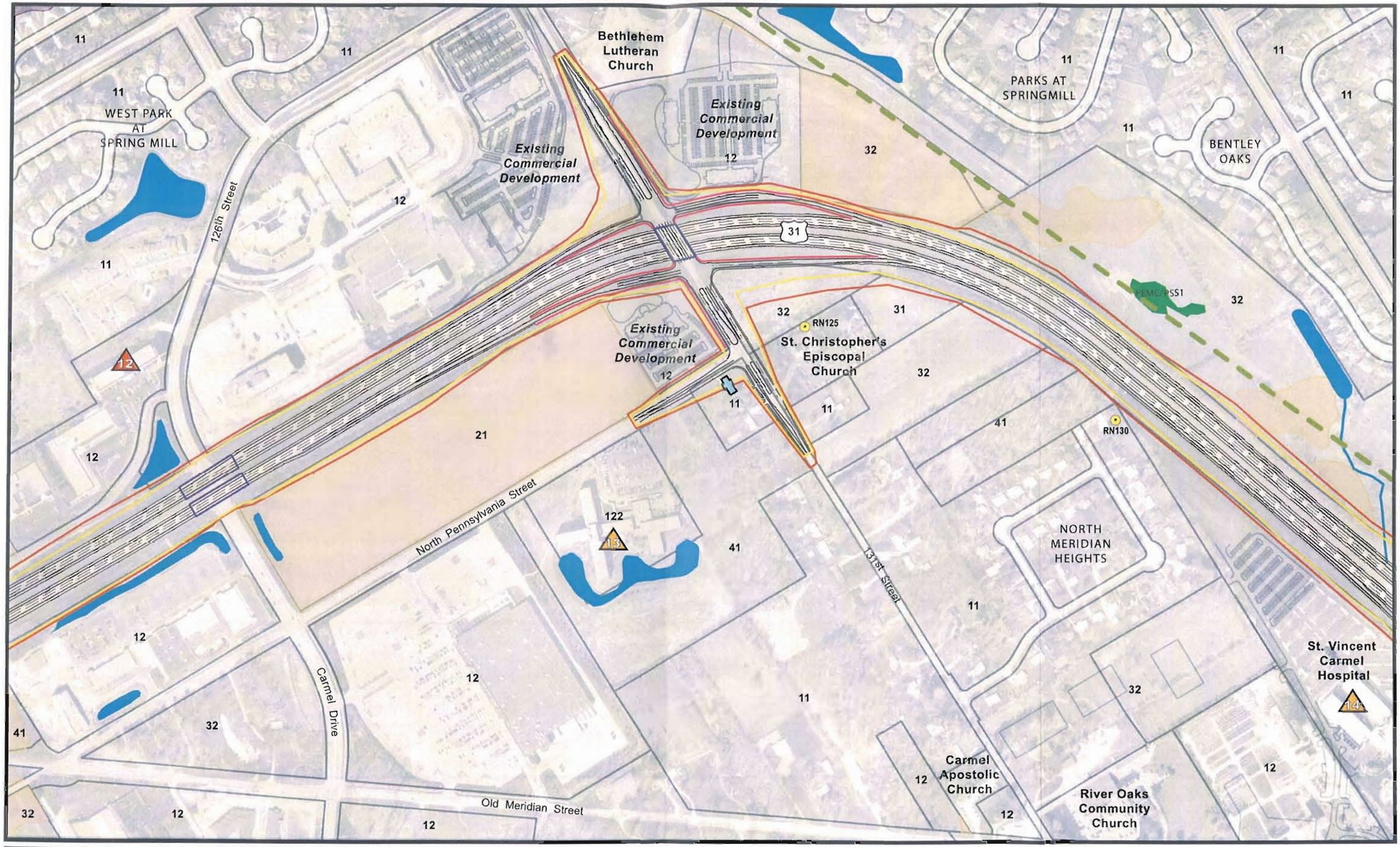

US31 IMPROVEMENT PROJECT

0 100 200 400 600 800 Feet

Aerial Source: Hamilton County
Flood Information Source: FEMA

APPENDIX B: SHEET 4
Environmental Features: Preferred Alternative
Alternative F4 (Modified)

Preferred Alternative and Mitigation Package
Hamilton County, Indiana

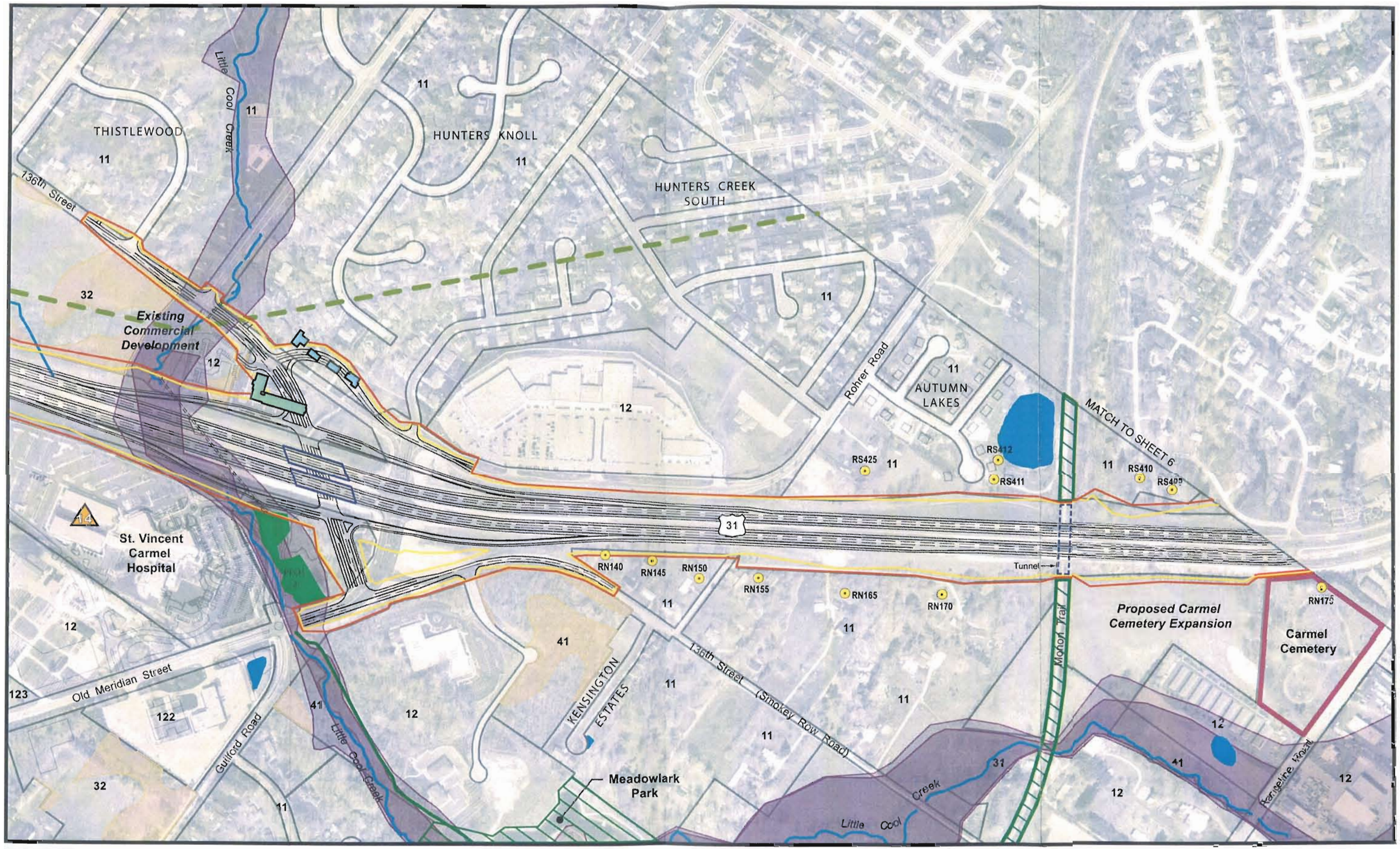

US31 IMPROVEMENT PROJECT

0 100 200 400 600 800 Feet

Aerial Source: Hamilton County
Flood Information Source: FEMA

APPENDIX B: SHEET 5
Environmental Features: Preferred Alternative
Alternative F4 (Modified)

Preferred Alternative and Mitigation Package
Hamilton County, Indiana

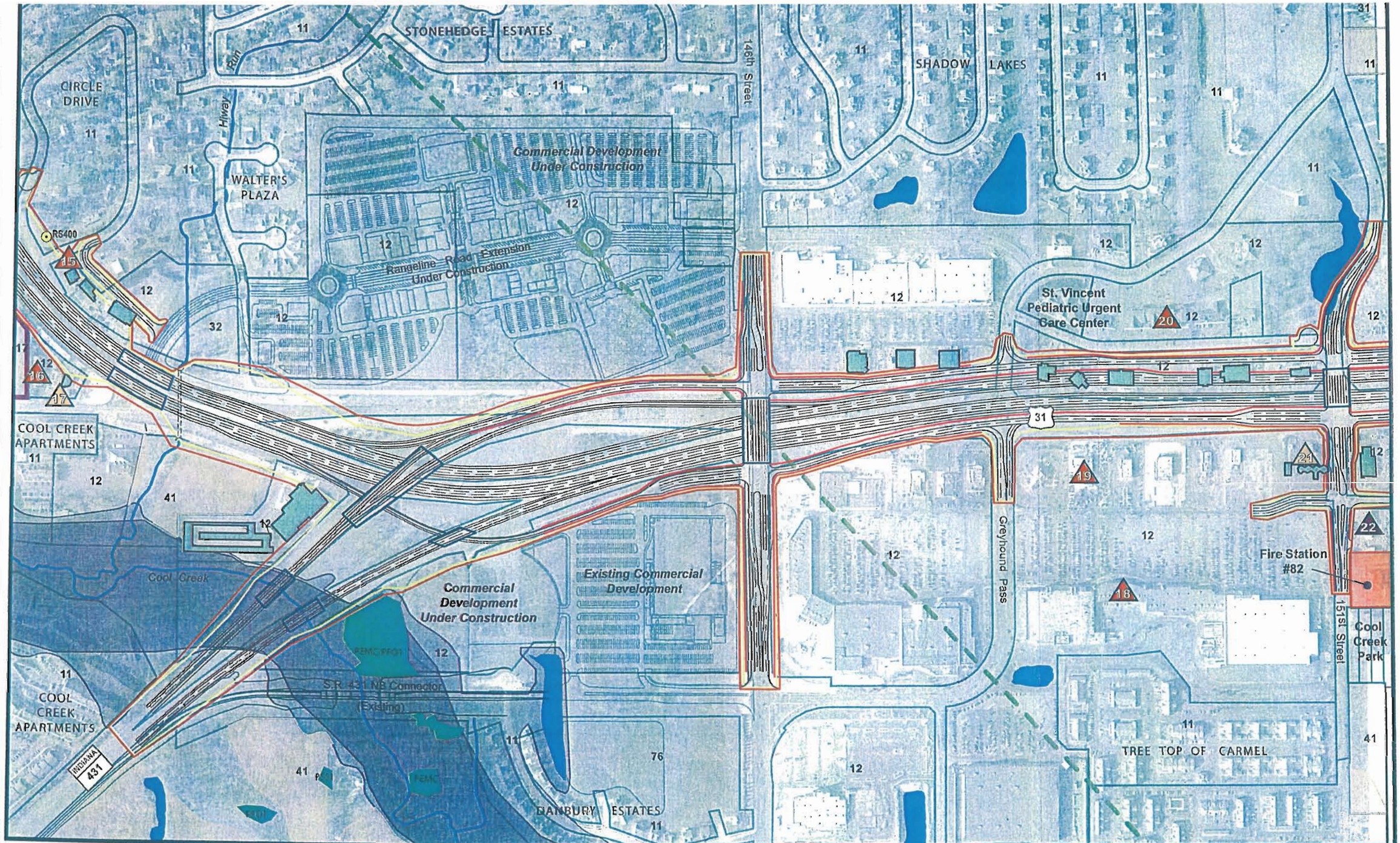

US31 IMPROVEMENT PROJECT

0 100 200 400 600 800 Feet

Aerial Source: Hamilton County
Flood Information Source: FEMA

APPENDIX B: SHEET 6
Environmental Features: Preferred Alternative
Alternative F4 (Modified)

Preferred Alternative and Mitigation Package
Hamilton County, Indiana

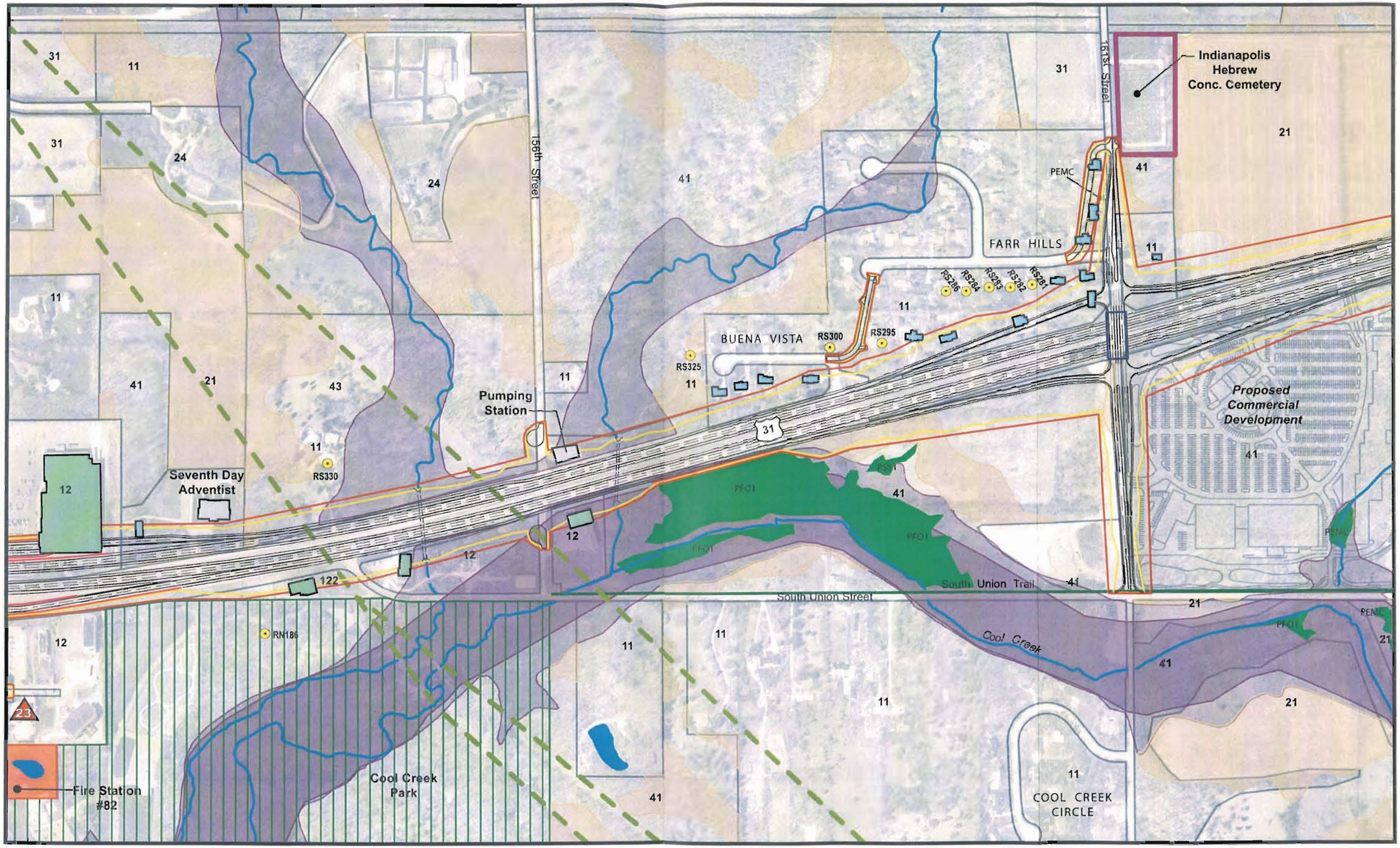

US31 IMPROVEMENT PROJECT

0 100 200 400 600 800 Feet

Aerial Source: Hamilton County
Flood Information Source: FEMA

APPENDIX B: SHEET 7
Environmental Features: Preferred Alternative
Alternative F4 (Modified)

Preferred Alternative and Mitigation Package
Hamilton County, Indiana

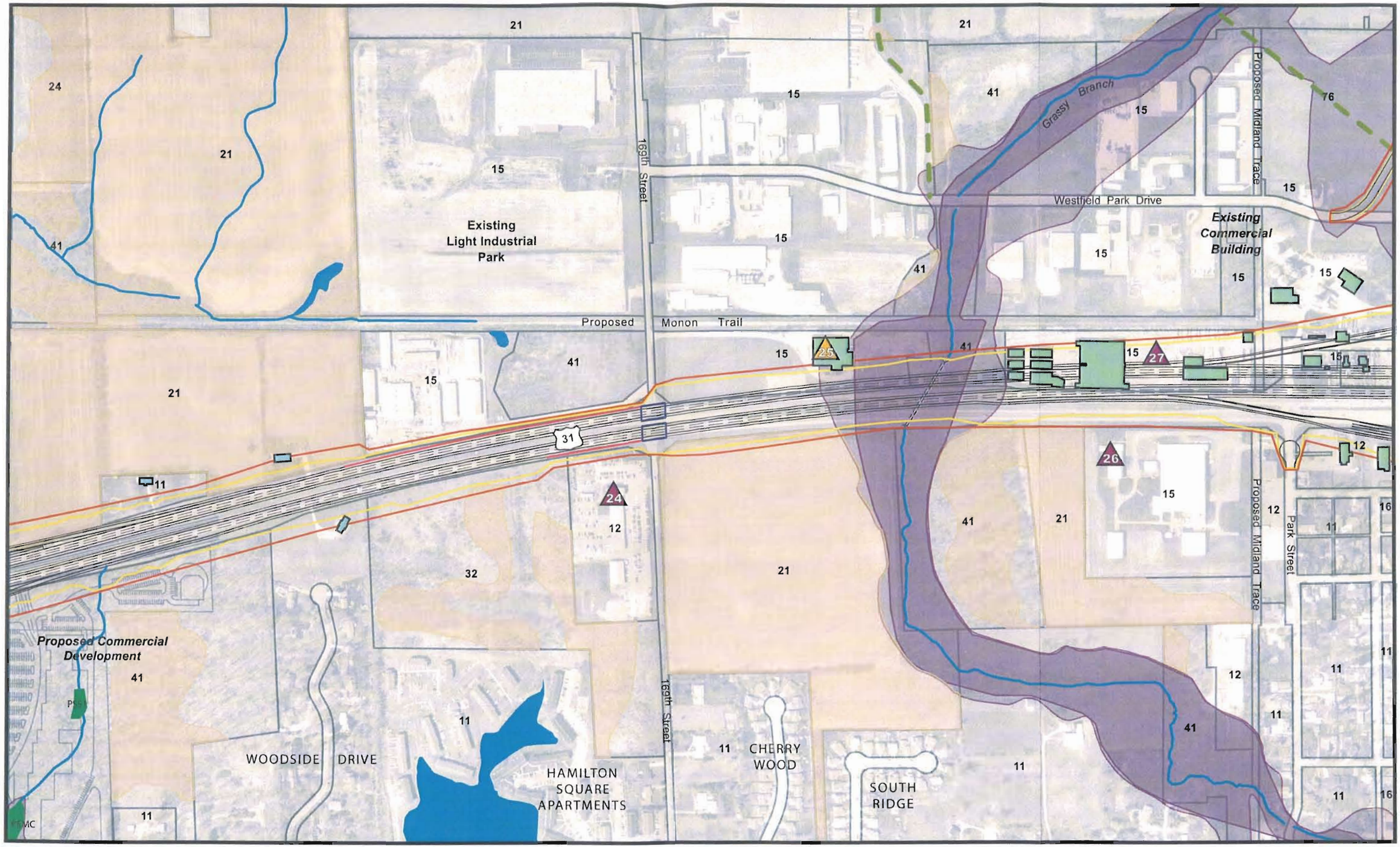

US31 IMPROVEMENT PROJECT

0 100 200 400 600 800 Feet

Aerial Source: Hamilton County
Flood Information Source: FEMA

APPENDIX B: SHEET 8
Environmental Features: Preferred Alternative
Alternative F4 (Modified)

Preferred Alternative and Mitigation Package
Hamilton County, Indiana

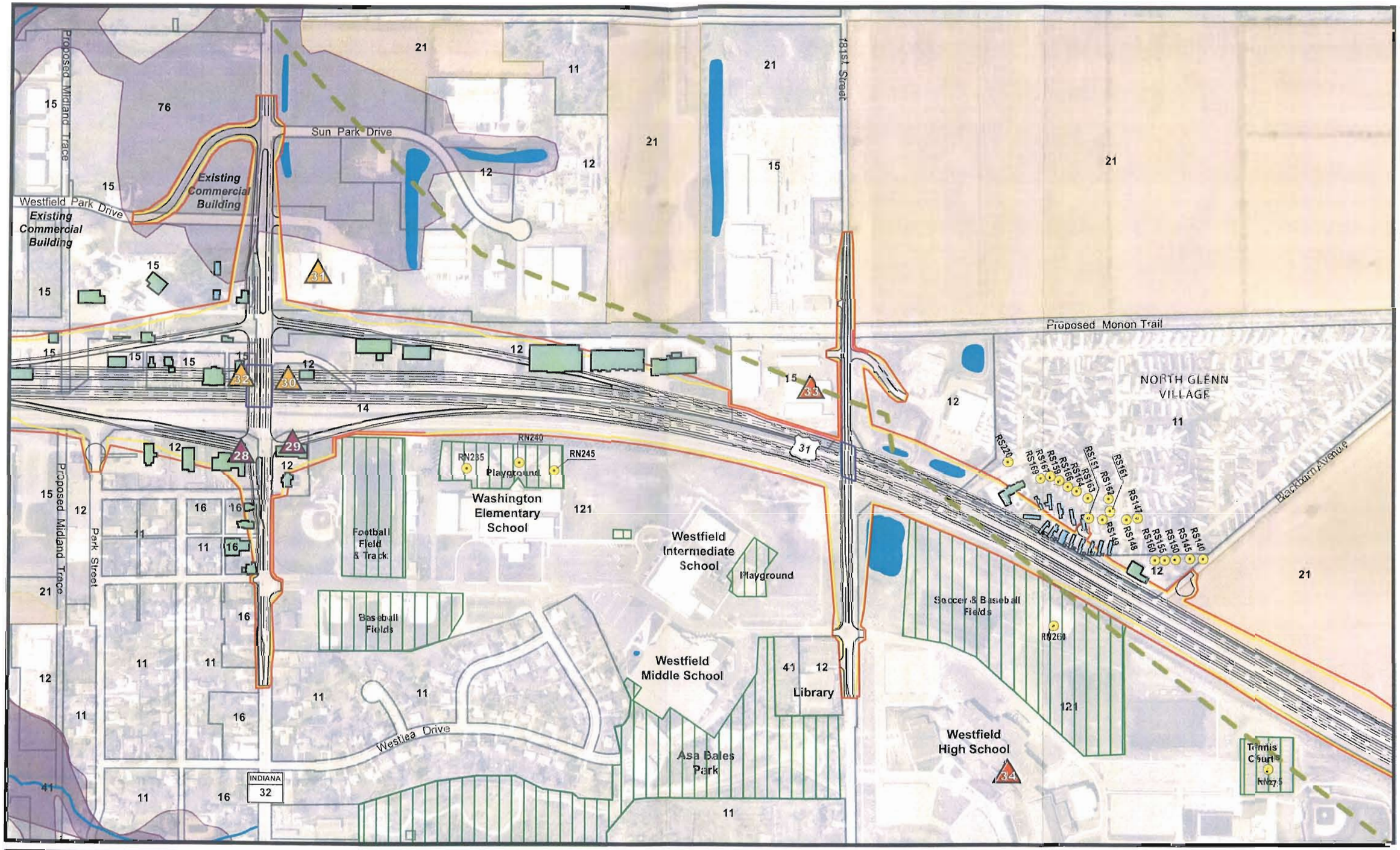

US31 IMPROVEMENT PROJECT

0 100 200 400 600 800 Feet

Aerial Source: Hamilton County
Flood Information Source: FEMA

APPENDIX B: SHEET 9
Environmental Features: Preferred Alternative
Alternative F4 (Modified)

Preferred Alternative and Mitigation Package
Hamilton County, Indiana

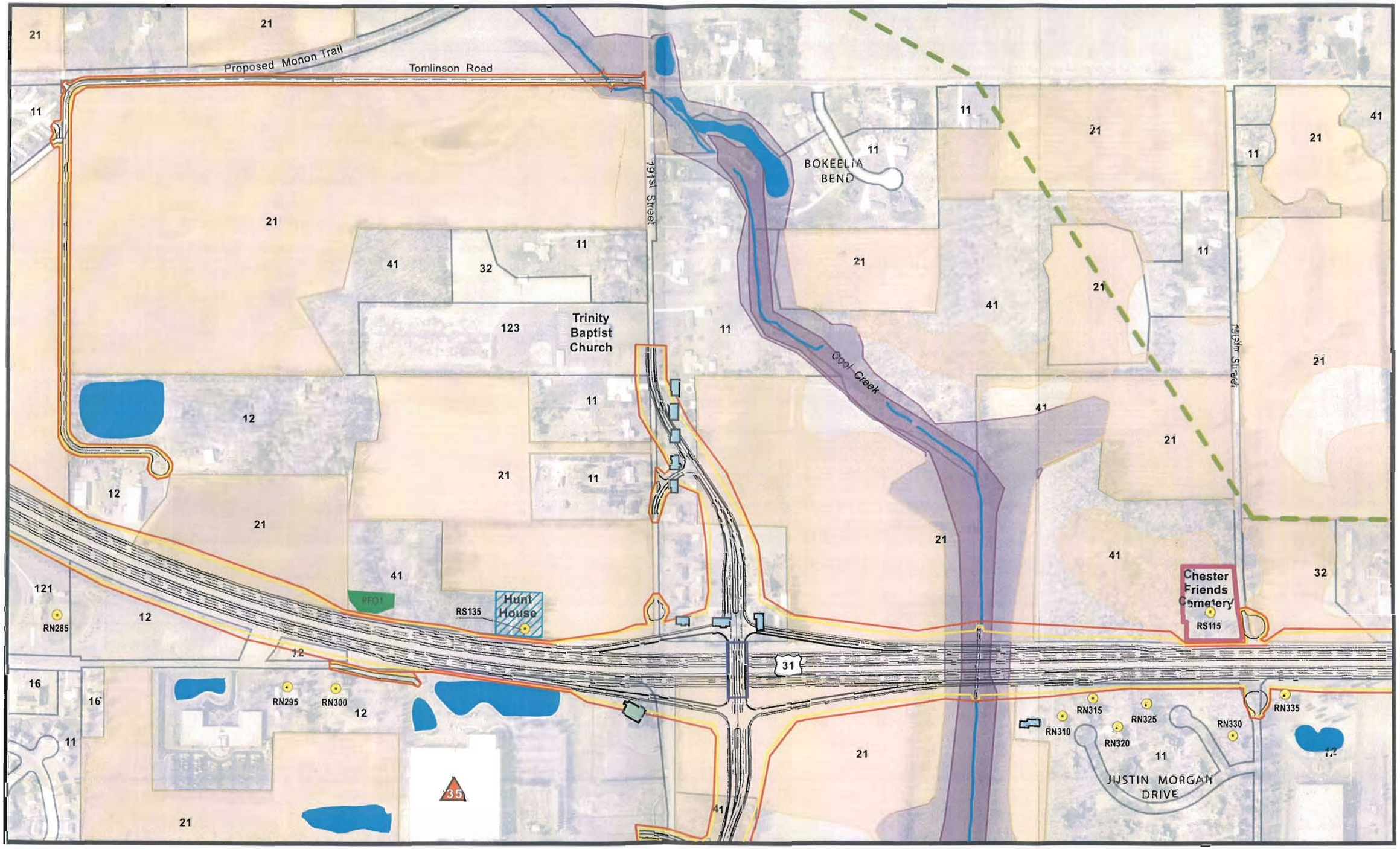

US31 IMPROVEMENT PROJECT

0 100 200 400 600 800 Feet

Aerial Source: Hamilton County
Flood Information Source: FEMA

APPENDIX B: SHEET 10
Environmental Features: Preferred Alternative
Alternative F4 (Modified)

Preferred Alternative and Mitigation Package
Hamilton County, Indiana

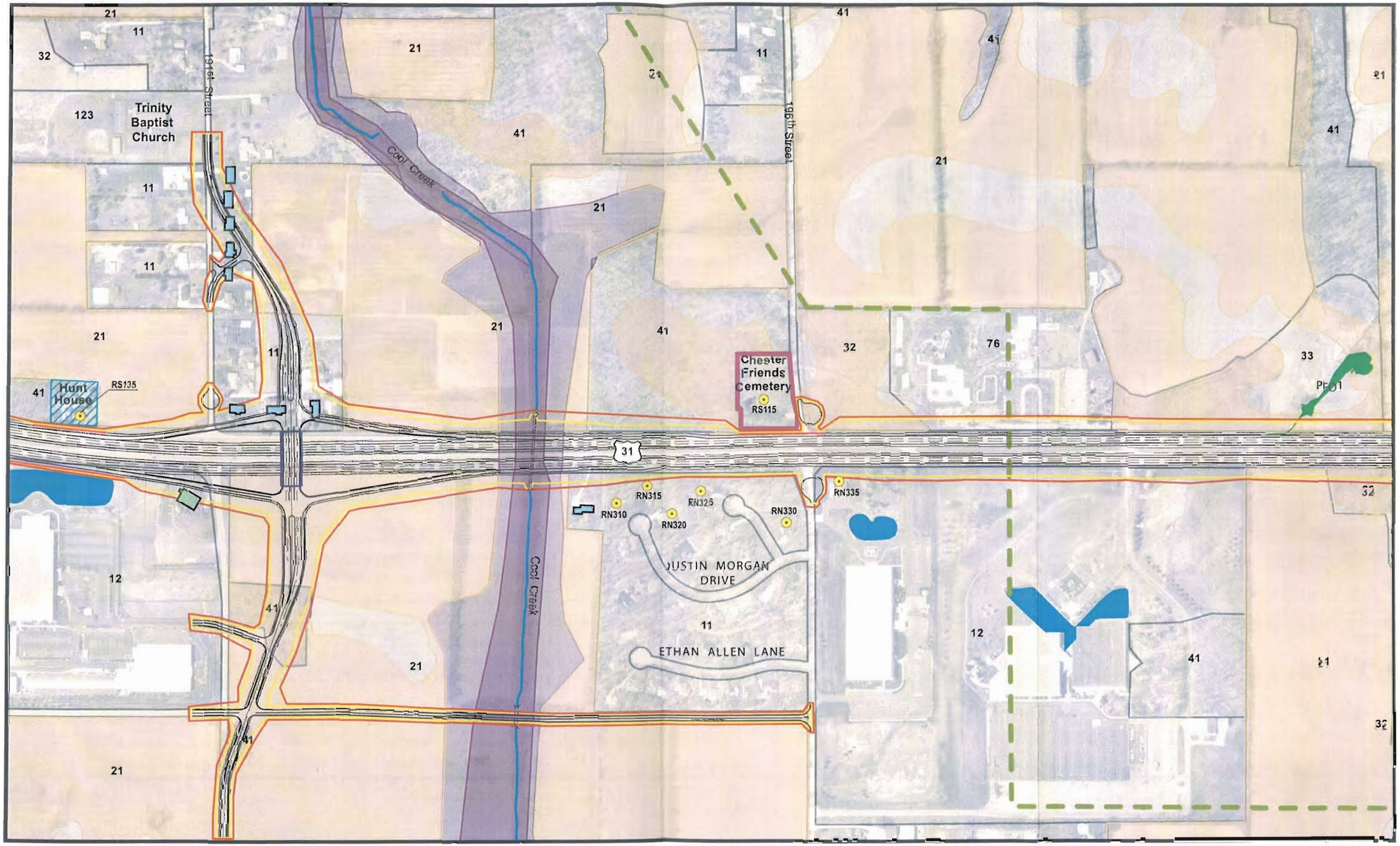

US31 IMPROVEMENT PROJECT

0 100 200 400 600 800 Feet

Aerial Source: Hamilton County
Flood Information Source: FEMA

APPENDIX B: SHEET 11
Environmental Features: Preferred Alternative
Alternative F4 (Modified)

Preferred Alternative and Mitigation Package
Hamilton County, Indiana

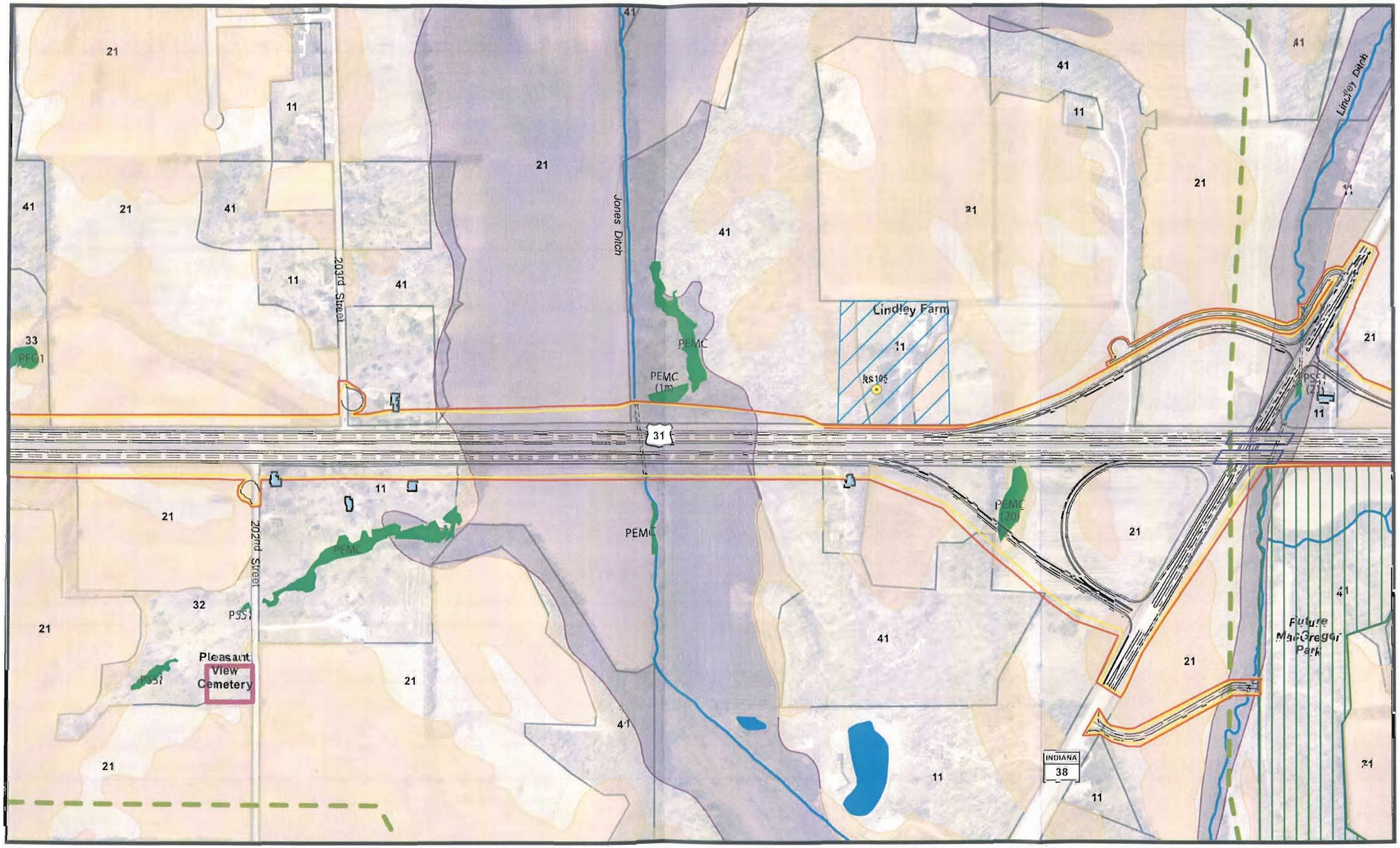

US31 IMPROVEMENT PROJECT

0 100 200 400 600 800 Feet

Aerial Source: Hamilton County
Flood Information Source: FEMA

APPENDIX B: SHEET 12
Environmental Features: Preferred Alternative
Alternative F4 (Modified)

Preferred Alternative and Mitigation Package
Hamilton County, Indiana

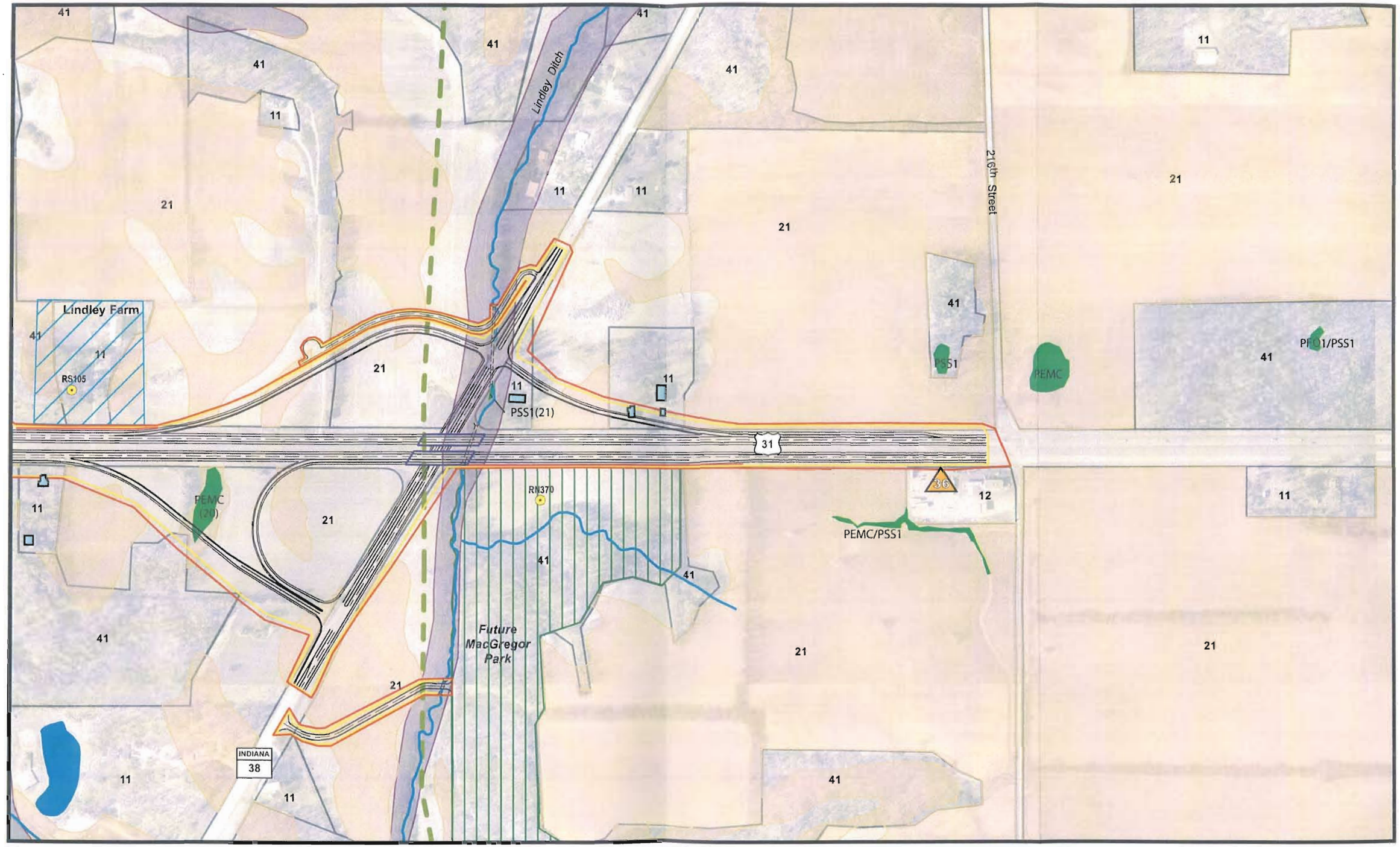

US31 IMPROVEMENT PROJECT

0 100 200 400 600 800 Feet

Aerial Source: Hamilton County
Flood Information Source: FEMA

APPENDIX B: SHEET 13
Environmental Features: Preferred Alternative
Alternative F4 (Modified)

Preferred Alternative and Mitigation Package
Hamilton County, Indiana